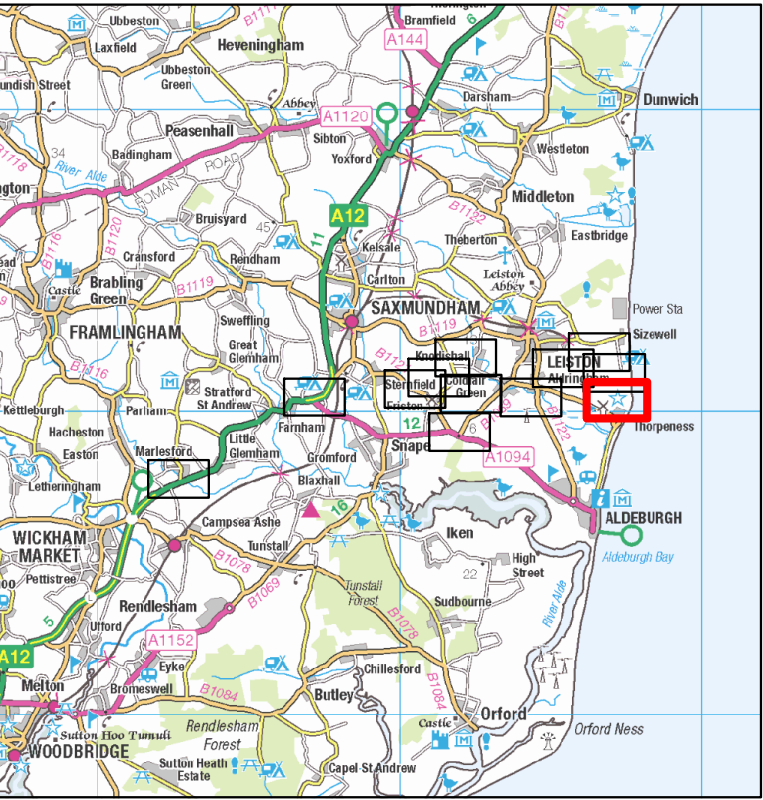
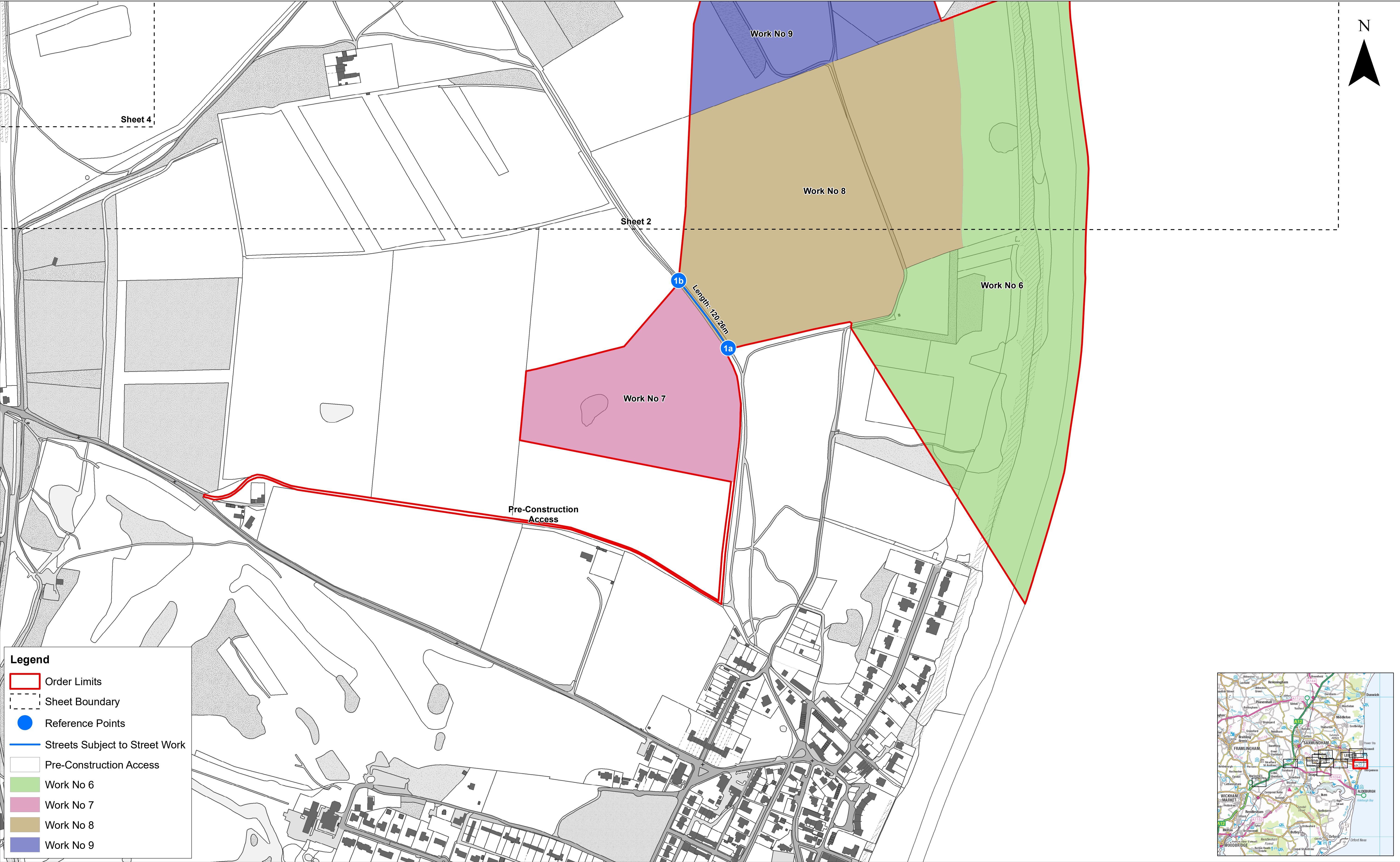
	10	06/12/2019	AB	Tenth Issue.			<div>1:25,000</div> <div>Scale @ A1</div> <div><div><div></div><div></div><div></div><div></div></div><div>05001,0002,000</div><div>Metres</div></div>	<h1>East Anglia TWO Offshore Wind Farm</h1> <h2>Works Plans (Onshore)</h2> <h3>Key Plan</h3>	Drg No		EA2-DEV-DRG-IBR-000731	
	9	06/09/2019	AB	Ninth Issue.	Prepared:	AB			Rev	10	British National Grid OSGB36	
	8	29/08/2019	AB	Eighth Issue.	Checked:	PW	Date		06/12/19			
	Rev	Date	By	Comment	Approved:	PP	APFP Ref: 5(2) (J)		Doc ref: 2.3.2			
	<div><div>Source: © Crown copyright and database rights 2019. Ordnance Survey 0100031673.</div><div>This map has been produced to the latest known information at the time of issue, and has been produced for your information only. Please consult with the SPR GIS team to ensure the content is still current before using the information contained on this map. To the fullest extent permitted by law, we accept no responsibility or liability (whether in contract, tort (including negligence) or otherwise in respect of any errors or omissions in the information contained in the map and shall not be liable for any loss, damage or expense caused by such errors or omissions.</div></div>											



10	06/12/2019	AB	Tenth Issue.
9	06/09/2019	AB	Ninth Issue.
8	29/08/2019	AB	Eighth Issue.
Rev	Date	By	Comment

Prepared:	AB
Checked:	PW
Approved:	PP

1:2,500
Scale @ A1

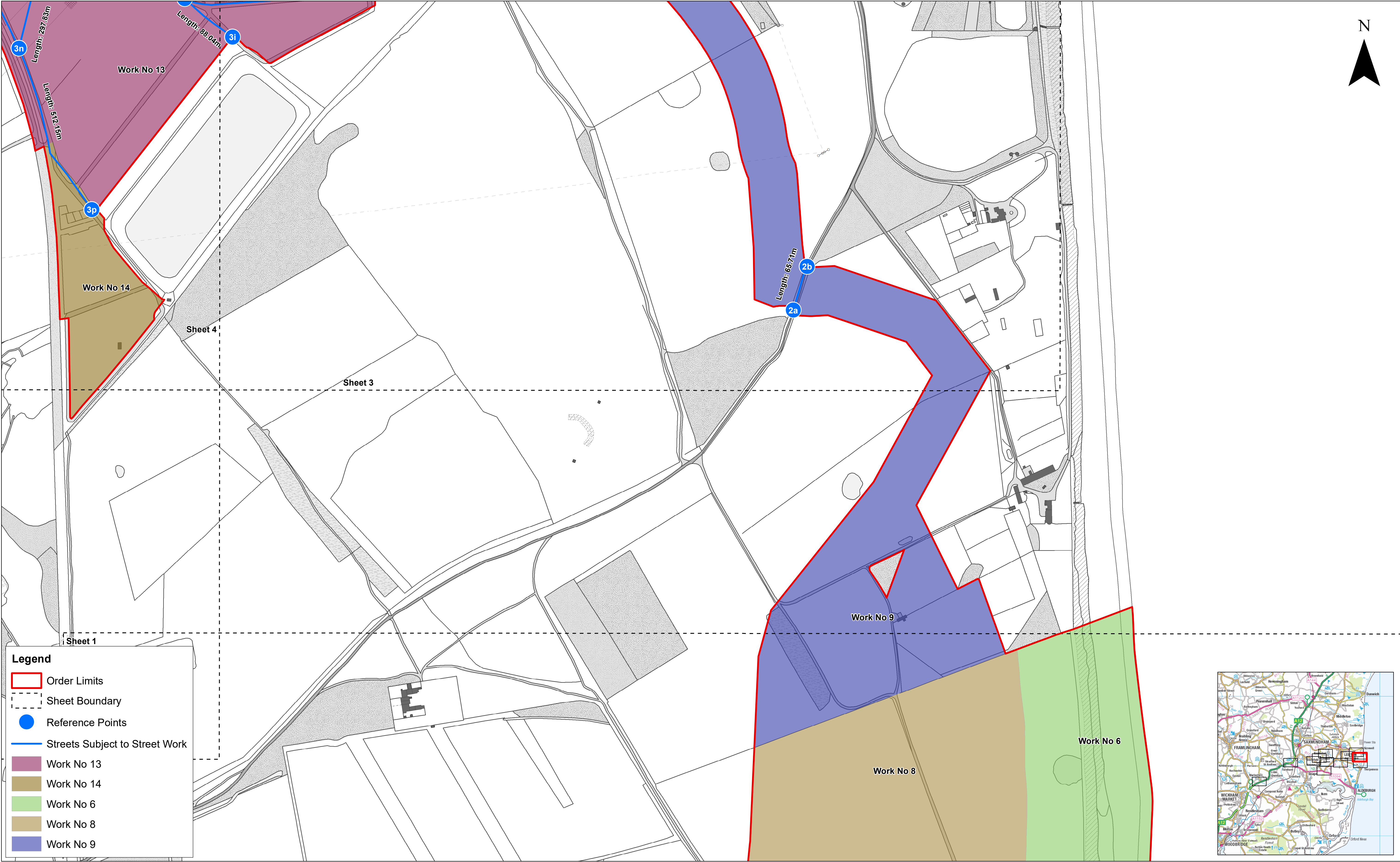
0100200



Metres

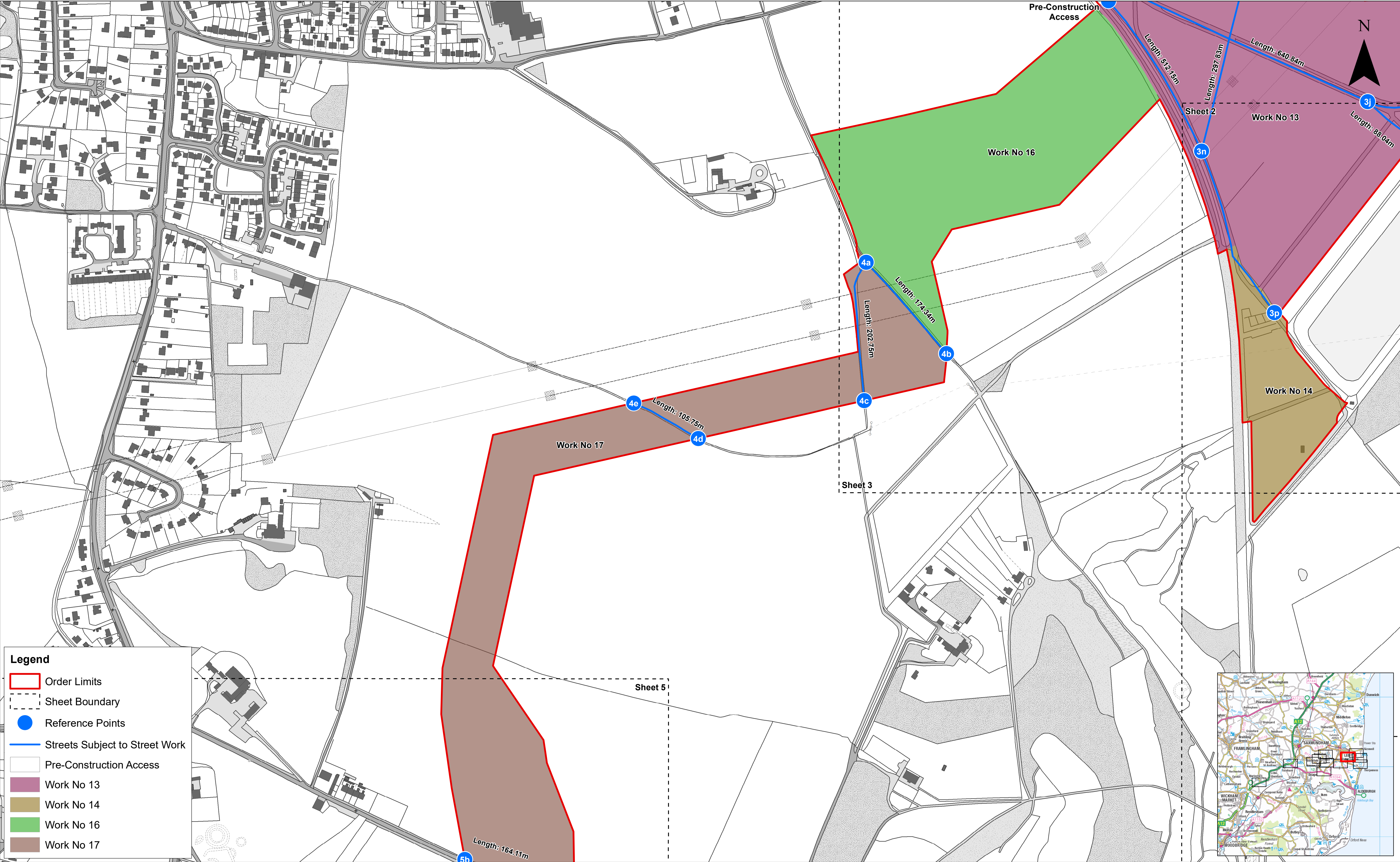
Source: © Crown copyright and database rights 2019. Ordnance Survey 0100031673.


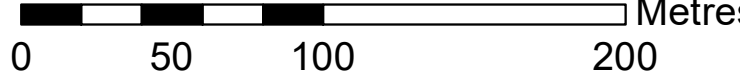
This map has been produced to the latest known information at the time of issue, and has been produced for your information only. Please consult with the SPR GIS team to ensure the content is still current before using the information contained on this map. To the fullest extent permitted by law, we accept no responsibility or liability (whether in contract, tort (including negligence) or otherwise in respect of any errors or omissions in the information contained in the map and shall not be liable for any loss, damage or expense caused by such errors or omissions.

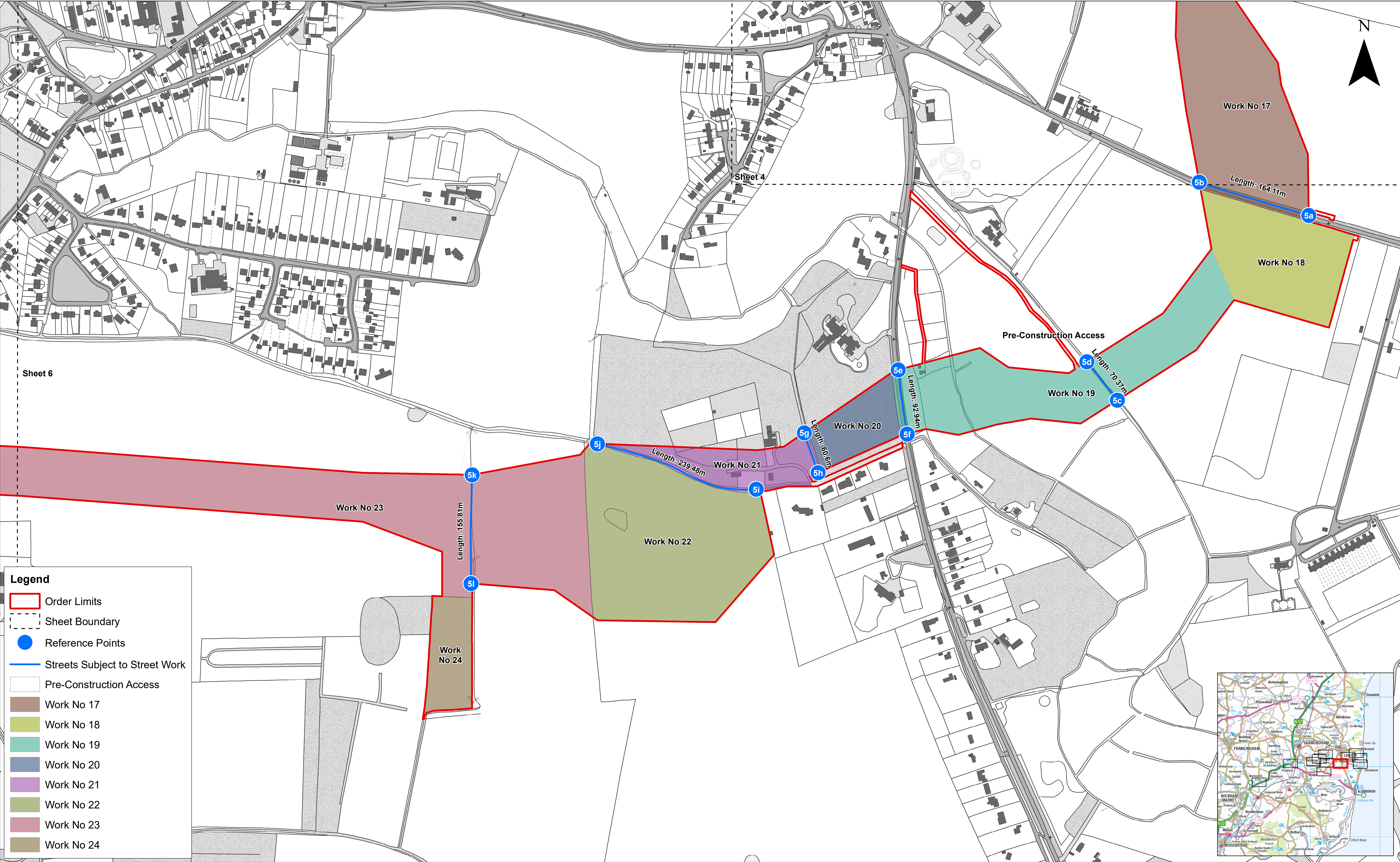
East Anglia TWO Offshore Wind Farm			Drg No	EA2-DEV-DRG-IBR-000731	
Works Plans (Onshore) Sheet Number: Sheet 1 of 12			Rev	10	British National Grid OSGB36
			Date	06/12/19	
			APFP Ref: 5(2) (J)		Doc ref: 2.3.2



	10	06/12/2019	AB	Tenth Issue.			1:2,500 Scale @ A1		<h1>East Anglia TWO Offshore Wind Farm</h1> <h2>Works Plans (Onshore)</h2> <h3>Sheet Number: Sheet 2 of 12</h3>	Drg No	EA2-DEV-DRG-IBR-000731	
	9	06/09/2019	AB	Ninth Issue.	Prepared:	AB				Rev	10	British National Grid OSGB36
	8	29/08/2019	AB	Eighth Issue.	Checked:	PW	<small>Source: © Crown copyright and database rights 2019. Ordnance Survey 0100031673. This map has been produced to the latest known information at the time of issue, and has been produced for your information only. Please consult with the SPR GIS team to ensure the content is still current before using the information contained on this map. To the fullest extent permitted by law, we accept no responsibility or liability (whether in contract, tort (including negligence) or otherwise in respect of any errors or omissions in the information contained in the map and shall not be liable for any loss, damage or expense caused by such errors or omissions.</small>			Date	06/12/19	Doc ref: 2.3.2
	Rev	Date	By	Comment	Approved:	PP				APFP Ref: 5(2) (J)		



	10	06/12/2019	AB	Tenth Issue.			1:2,500 Scale @ A1		<h1>East Anglia TWO Offshore Wind Farm</h1> <h2>Works Plans (Onshore)</h2> <h3>Sheet Number: Sheet 4 of 12</h3>	Drg No	EA2-DEV-DRG-IBR-000731			
	9	06/09/2019	AB	Ninth Issue.	Prepared:	AB				Rev	10	British National Grid OSGB36		
	8	29/08/2019	AB	Eighth Issue.	Checked:	PW				Date	06/12/19			
	Rev	Date	By	Comment	Approved:	PP	APFP Ref: 5(2) (J) Doc ref: 2.3.2							
							Source: © Crown copyright and database rights 2019. Ordnance Survey 0100031673. This map has been produced to the latest known information at the time of issue, and has been produced for your information only. Please consult with the SPR GIS team to ensure the content is still current before using the information contained on this map. To the fullest extent permitted by law, we accept no responsibility or liability (whether in contract, tort (including negligence) or otherwise in respect of any errors or omissions in the information contained in the map and shall not be liable for any loss, damage or expense caused by such errors or omissions.							



Legend

Order Limits

Sheet Boundary

Reference Points

Streets Subject to Street Work

Pre-Construction Access

Work No 17

Work No 18

Work No 19

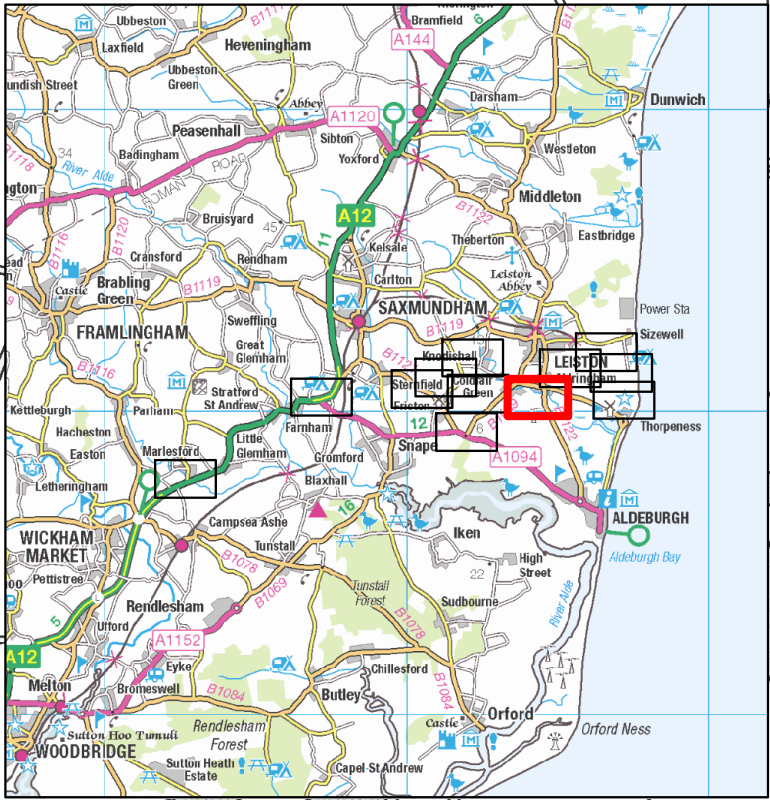
Work No 20

Work No 21

Work No 22

Work No 23

Work No 24



10	06/12/2019	AB	Tenth Issue.
9	06/09/2019	AB	Ninth Issue.
8	29/08/2019	AB	Eighth Issue.
Rev	Date	By	Comment

Prepared:	AB
Checked:	PW
Approved:	PP

1:2,500

Scale @ A1

0

50

100

200

Metres

Source: © Crown copyright and database rights 2019. Ordnance Survey 0100031673.

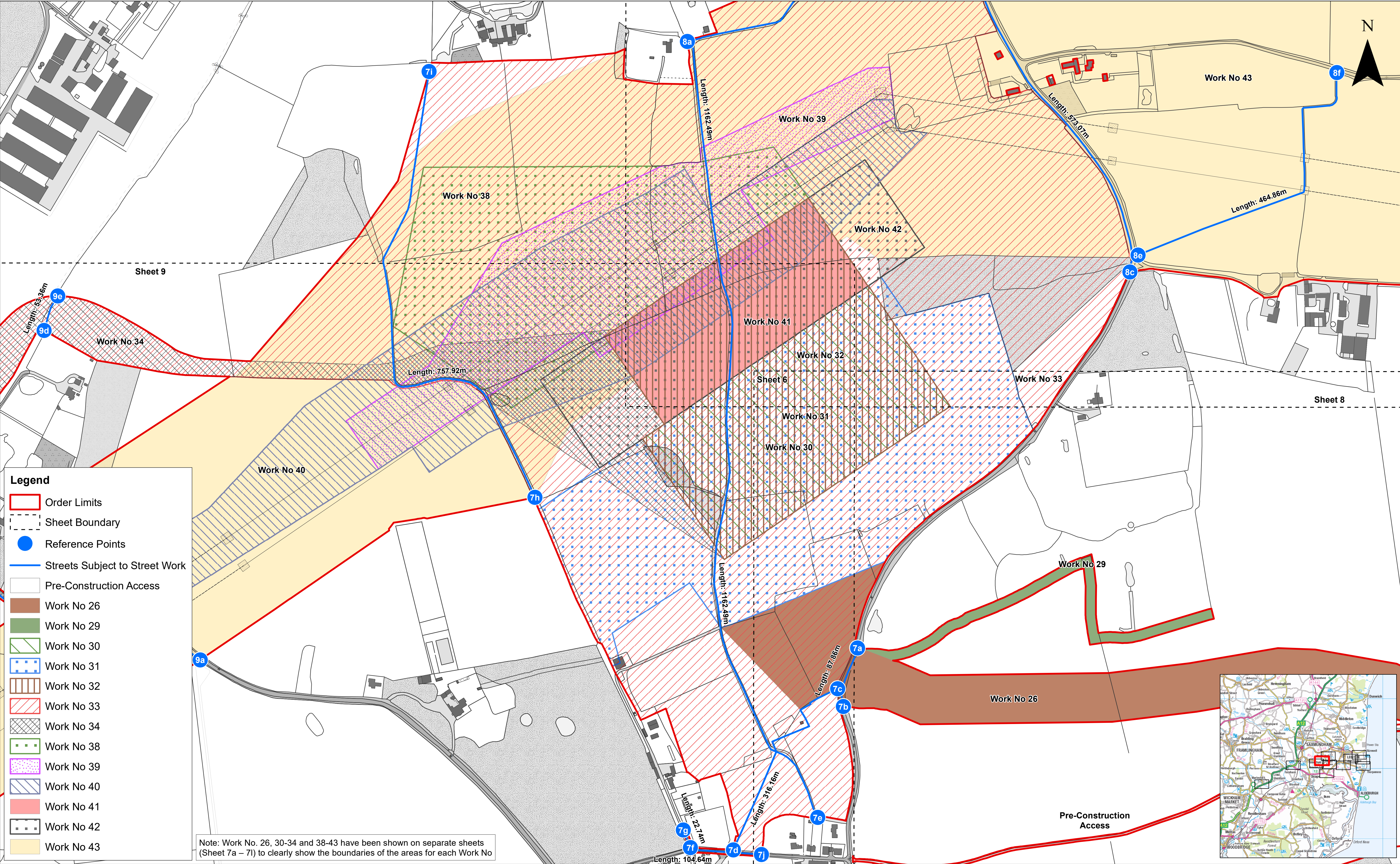
This map has been produced to the latest known information at the time of issue, and has been produced for your information only. Please consult with the SPR GIS team to ensure the content is still current before using the information contained on this map. To the fullest extent permitted by law, we accept no responsibility or liability (whether in contract, tort (including negligence) or otherwise in respect of any errors or omissions in the information contained in the map and shall not be liable for any loss, damage or expense caused by such errors or omissions.


East Anglia TWO Offshore Wind Farm

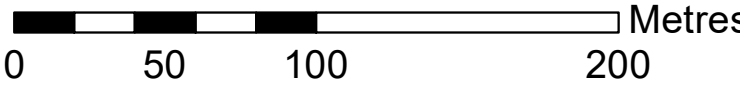
Works Plans (Onshore)

Sheet Number: Sheet 5 of 12

Drg No	EA2-DEV-DRG-IBR-000731	
Rev	10	British National Grid OSGB36
Date	06/12/19	
APFP Ref: 5(2) (J)		Doc ref: 2.3.2



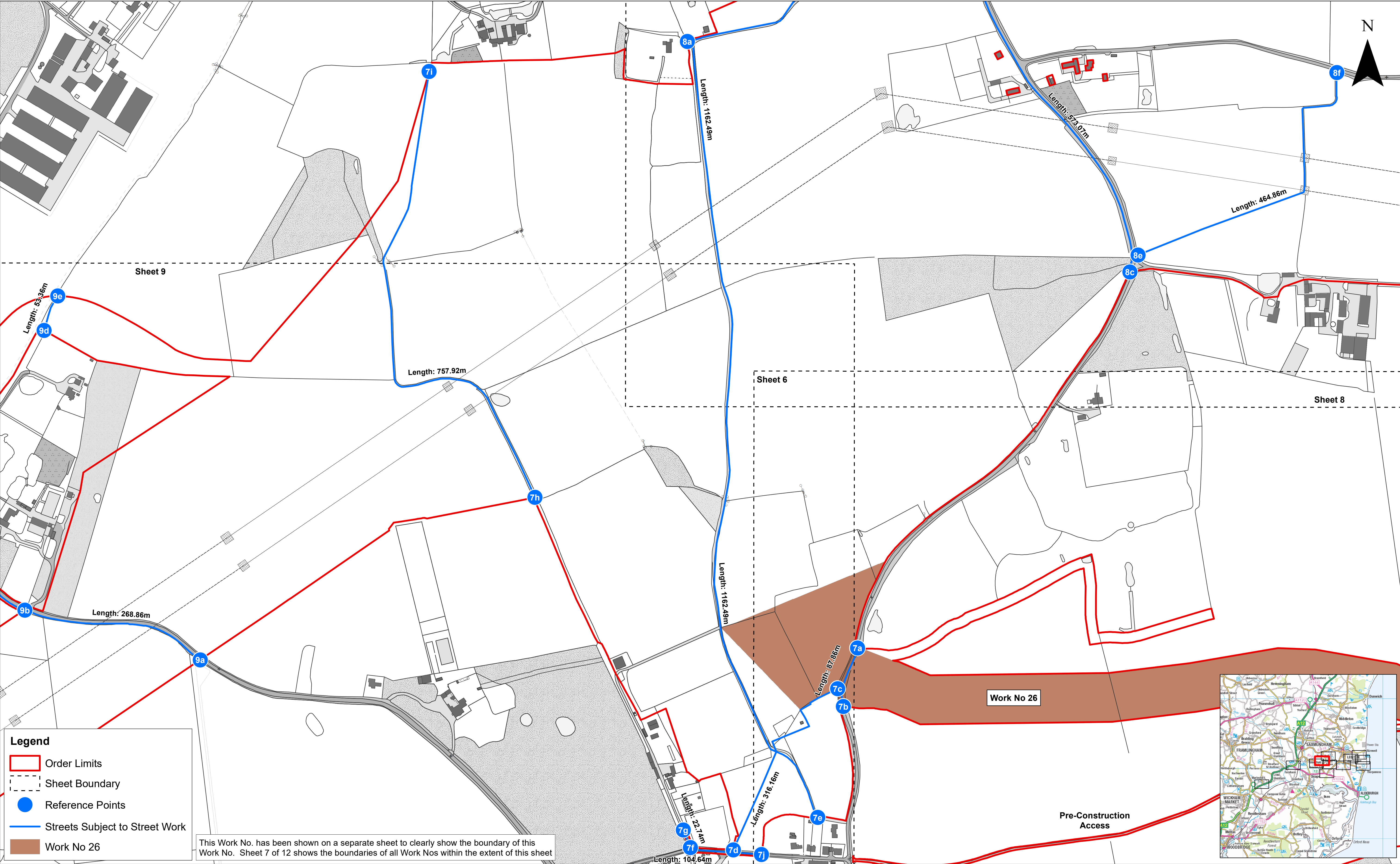


10	06/12/2019	AB	Tenth Issue.			1:2,500	
9	06/09/2019	AB	Ninth Issue.	Prepared:	AB	Scale @ A1	
8	29/08/2019	AB	Eighth Issue.	Checked:	PW		
Rev	Date	By	Comment	Approved:	PP	<small>Source: © Crown copyright and database rights 2019. Ordnance Survey 0100031673. This map has been produced to the latest known information at the time of issue, and has been produced for your information only. Please consult with the SPR GIS team to ensure the content is still current before using the information contained on this map. To the fullest extent permitted by law, we accept no responsibility or liability (whether in contract, tort (including negligence) or otherwise in respect of any errors or omissions in the information contained in the map and shall not be liable for any loss, damage or expense caused by such errors or omissions.</small>	

East Anglia TWO Offshore Wind Farm

Works Plans (Onshore)
Sheet Number: Sheet 7 of 12

Drg No	EA2-DEV-DRG-IBR-000731	
Rev	10	British National Grid OSGB36
Date	06/12/19	
APFP Ref: 5(2) (J)		Doc ref: 2.3.2

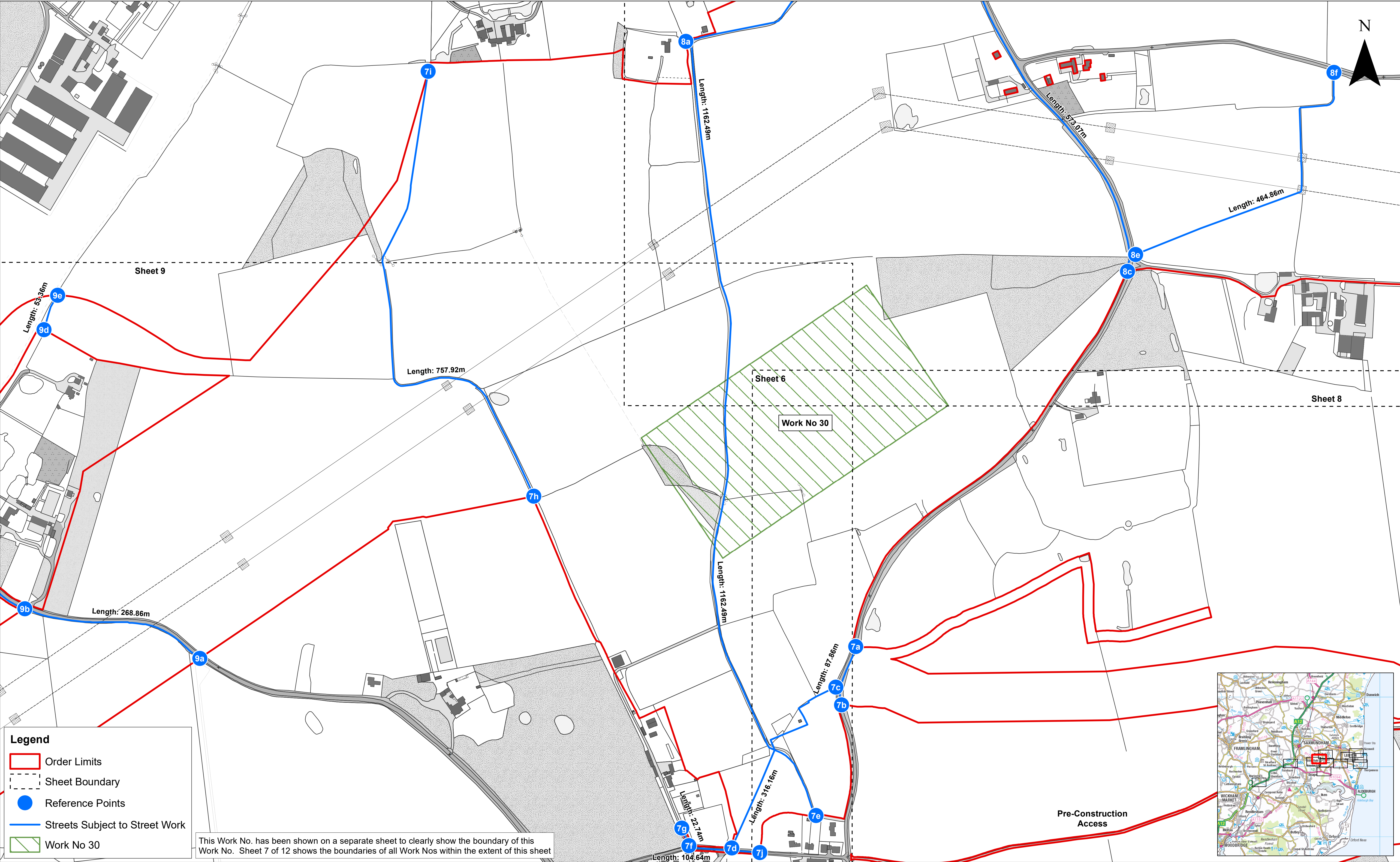




10	06/12/2019	AB	Tenth Issue.			1:2,500	
9	06/09/2019	AB	Ninth Issue.	Prepared:	AB	Scale @ A1	
8	29/08/2019	AB	Eighth Issue.	Checked:	PW		
Rev	Date	By	Comment	Approved:	PP	<small>Source: © Crown copyright and database rights 2019. Ordnance Survey 0100031673. This map has been produced to the latest known information at the time of issue, and has been produced for your information only. Please consult with the SPR GIS team to ensure the content is still current before using the information contained on this map. To the fullest extent permitted by law, we accept no responsibility or liability (whether in contract, tort (including negligence) or otherwise in respect of any errors or omissions in the information contained in the map and shall not be liable for any loss, damage or expense caused by such errors or omissions.</small>	

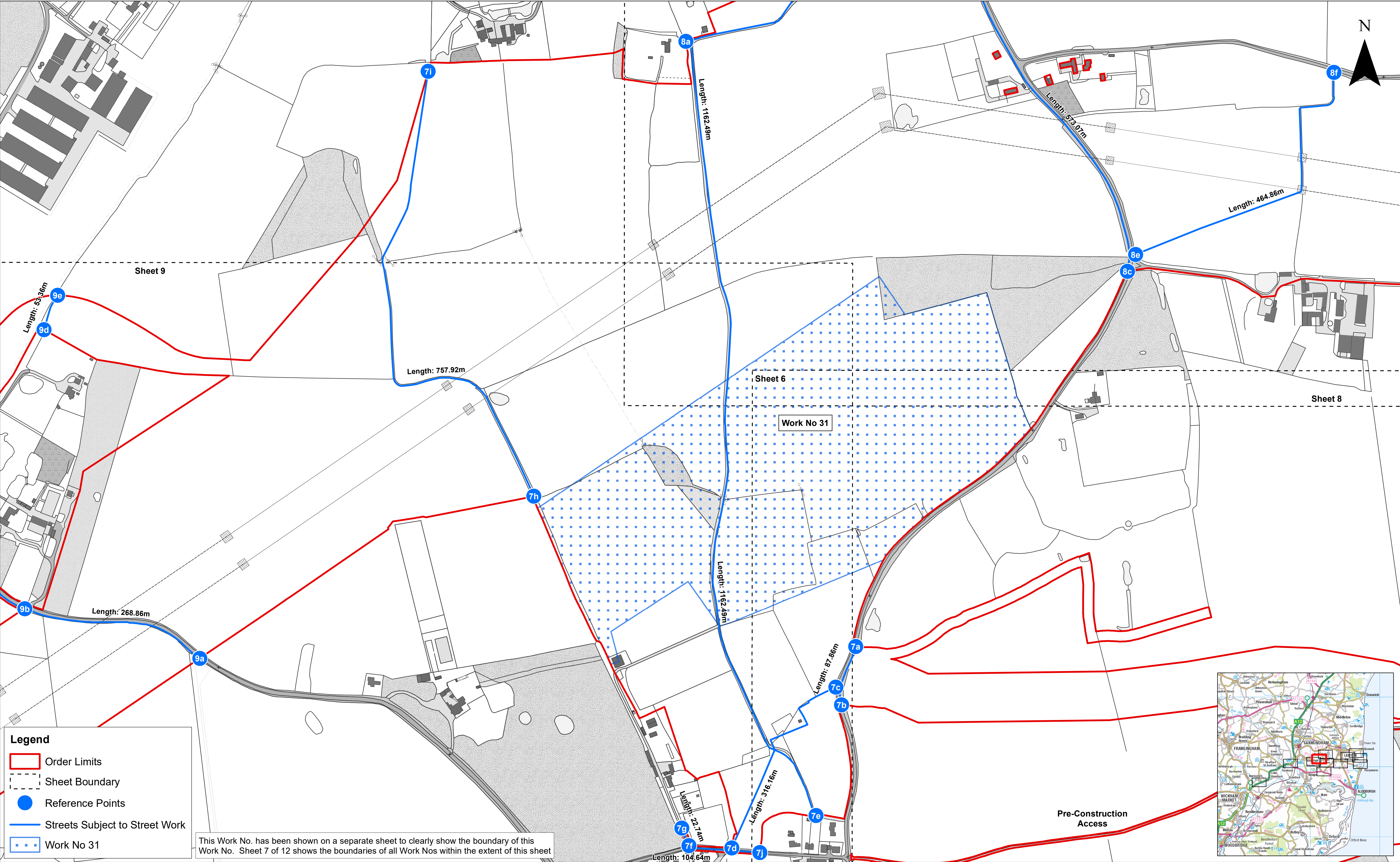
East Anglia TWO Offshore Wind Farm

Works Plans (Onshore)
Sheet Number: Sheet 7a of 12

Drg No	EA2-DEV-DRG-IBR-000731	
Rev	10	British National Grid OSGB36
Date	06/12/19	
APFP Ref: 5(2) (J)		Doc ref: 2.3.2



	10	06/12/2019	AB	Tenth Issue.			1:2,500 Scale @ A1		<h1>East Anglia TWO Offshore Wind Farm</h1> <h2>Works Plans (Onshore)</h2> <h2>Sheet Number: Sheet 7b of 12</h2>	Drg No EA2-DEV-DRG-IBR-000731	
	9	06/09/2019	AB	Ninth Issue.	Prepared:	AB					Rev 10
	8	29/08/2019	AB	Eighth Issue.	Checked:	PW	<small>Source: © Crown copyright and database rights 2019. Ordnance Survey 0100031673. This map has been produced to the latest known information at the time of issue, and has been produced for your information only. Please consult with the SPR (GIS) team to ensure the content is still current before using the information contained on this map. To the fullest extent permitted by law, we accept no responsibility or liability (whether in contract, tort (whether by negligence) or otherwise in respect of any errors or omissions in the information contained in the map and shall not be liable for any loss, damage or expense caused by such errors or omissions.</small>	Date 06/12/19			
	Rev	Date	By	Comment	Approved:	PP		APFP Ref: 5(2) (J) Doc ref: 2.3.2			

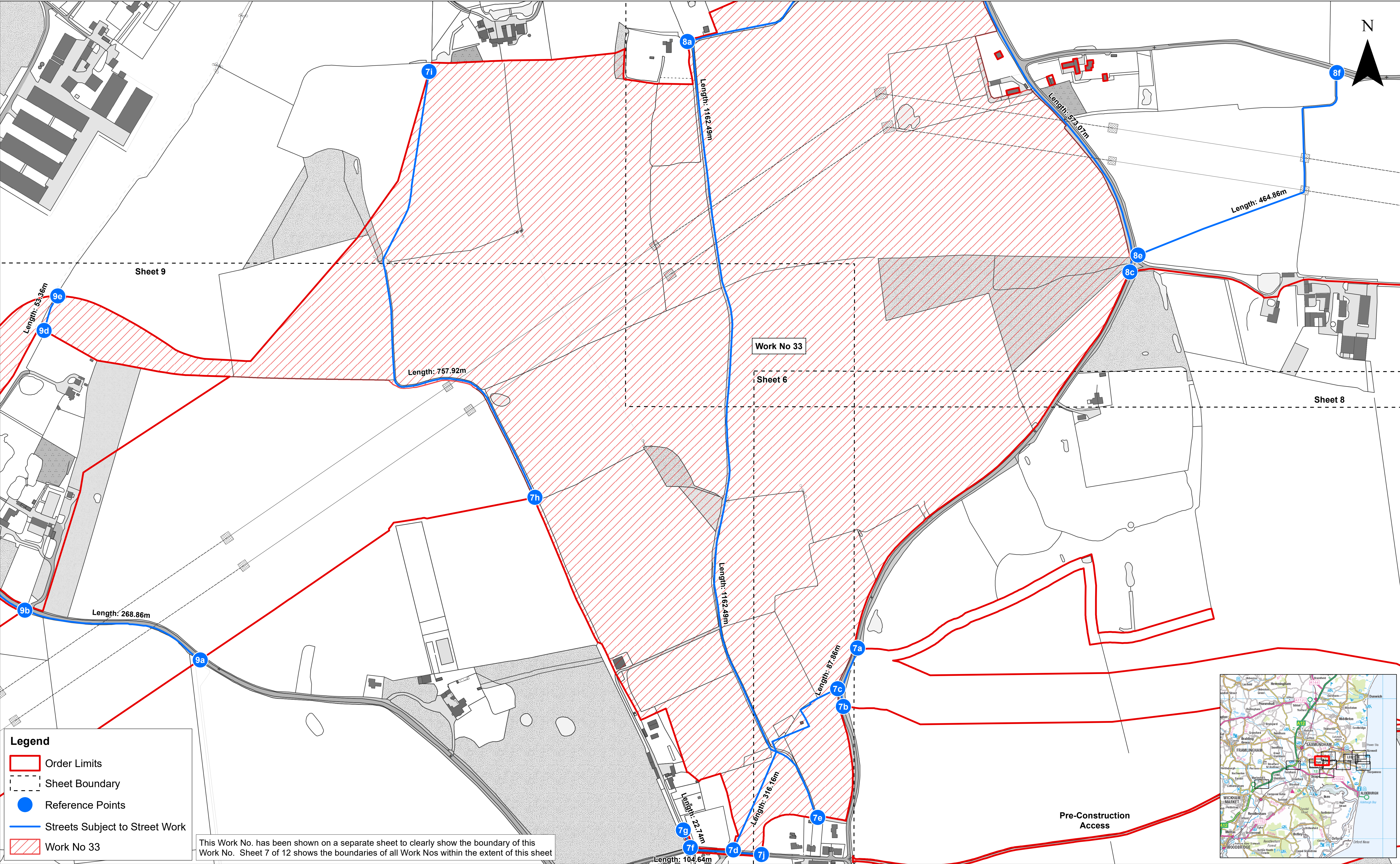


10	06/12/2019	AB	Tenth Issue.			1:2,500	
9	06/09/2019	AB	Ninth Issue.	Prepared:	AB	Scale @ A1	
8	29/08/2019	AB	Eighth Issue.	Checked:	PW		
Rev	Date	By	Comment	Approved:	PP	<small>Source: © Crown copyright and database rights 2019. Ordnance Survey 0100031673. This map has been produced to the latest known information at the time of issue, and has been produced for your information only. Please consult with the SPR GIS team to ensure the content is still current before using the information contained on this map. To the fullest extent permitted by law, we accept no responsibility or liability (whether in contract, tort (including negligence) or otherwise in respect of any errors or omissions in the information contained in the map and shall not be liable for any loss, damage or expense caused by such errors or omissions.</small>	

East Anglia TWO Offshore Wind Farm

Works Plans (Onshore)
Sheet Number: Sheet 7c of 12

Drg No	EA2-DEV-DRG-IBR-000731	
Rev	10	British National Grid OSGB36
Date	06/12/19	
APFP Ref: 5(2) (J)		Doc ref: 2.3.2



Legend

Order Limits

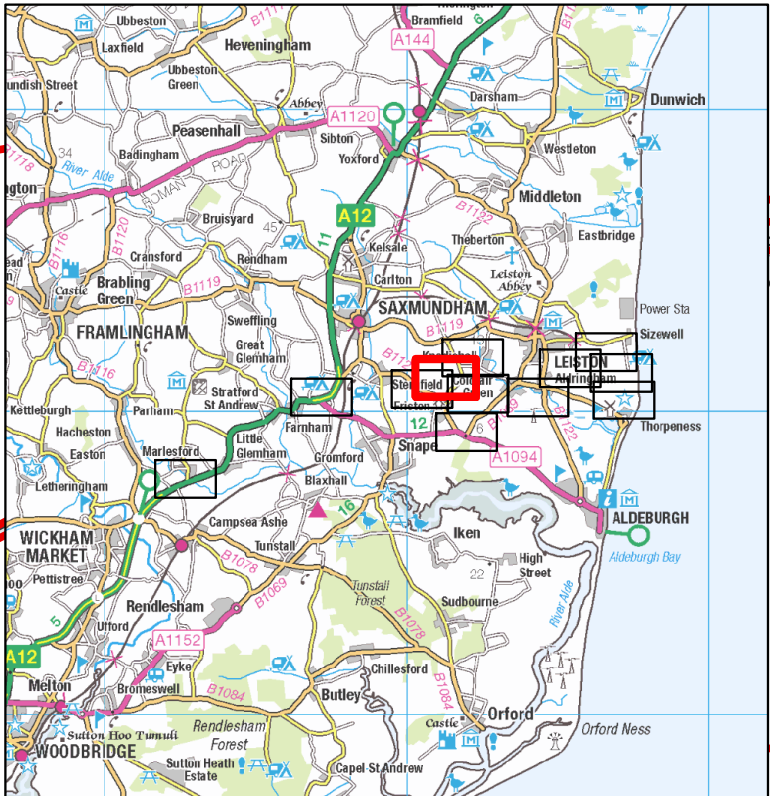
Sheet Boundary

Reference Points

Streets Subject to Street Work

Work No 33

This Work No. has been shown on a separate sheet to clearly show the boundary of this Work No. Sheet 7 of 12 shows the boundaries of all Work Nos within the extent of this sheet



10	06/12/2019	AB	Tenth Issue.
9	06/09/2019	AB	Ninth Issue.
8	29/08/2019	AB	Eighth Issue.
Rev	Date	By	Comment

Prepared:	AB
Checked:	PW
Approved:	PP

1:2,500

Scale @ A1

0

50

100

200

Metres

Source: © Crown copyright and database rights 2019. Ordnance Survey 0100031673.

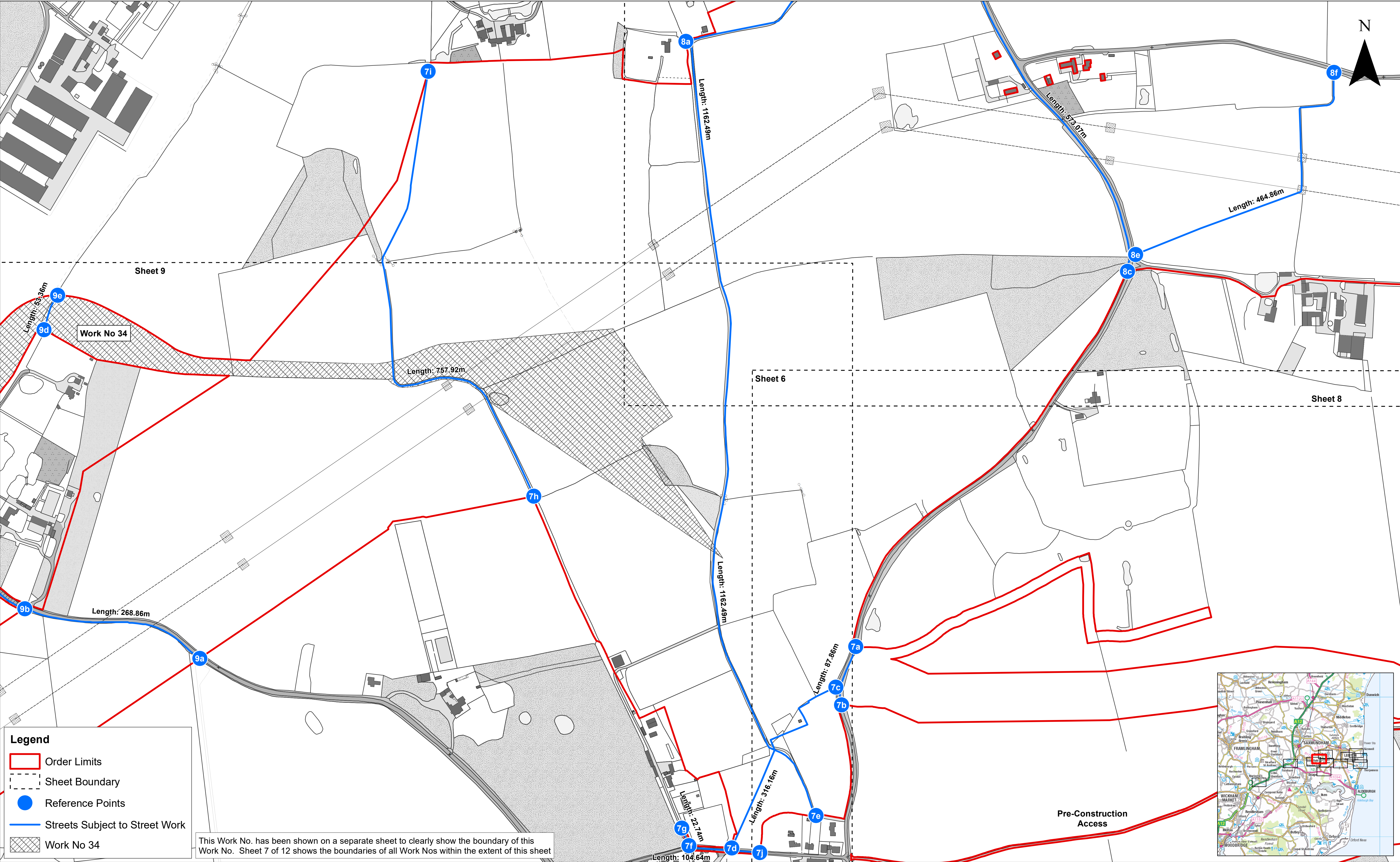
This map has been produced to the latest known information at the time of issue, and has been produced for your information only. Please consult with the SPR GIS team to ensure the content is still current before using the information contained on this map. To the fullest extent permitted by law, we accept no responsibility or liability (whether in contract, tort (including negligence) or otherwise in respect of any errors or omissions in the information contained in the map and shall not be liable for any loss, damage or expense caused by such errors or omissions.

East Anglia TWO Offshore Wind Farm

Works Plans (Onshore)

Sheet Number: Sheet 7e of 12

Drg No	EA2-DEV-DRG-IBR-000731	
Rev	10	British National Grid OSGB36
Date	06/12/19	
APFP Ref: 5(2) (J)		Doc ref: 2.3.2



10	06/12/2019	AB	Tenth Issue.
9	06/09/2019	AB	Ninth Issue.
8	29/08/2019	AB	Eighth Issue.
Rev	Date	By	Comment

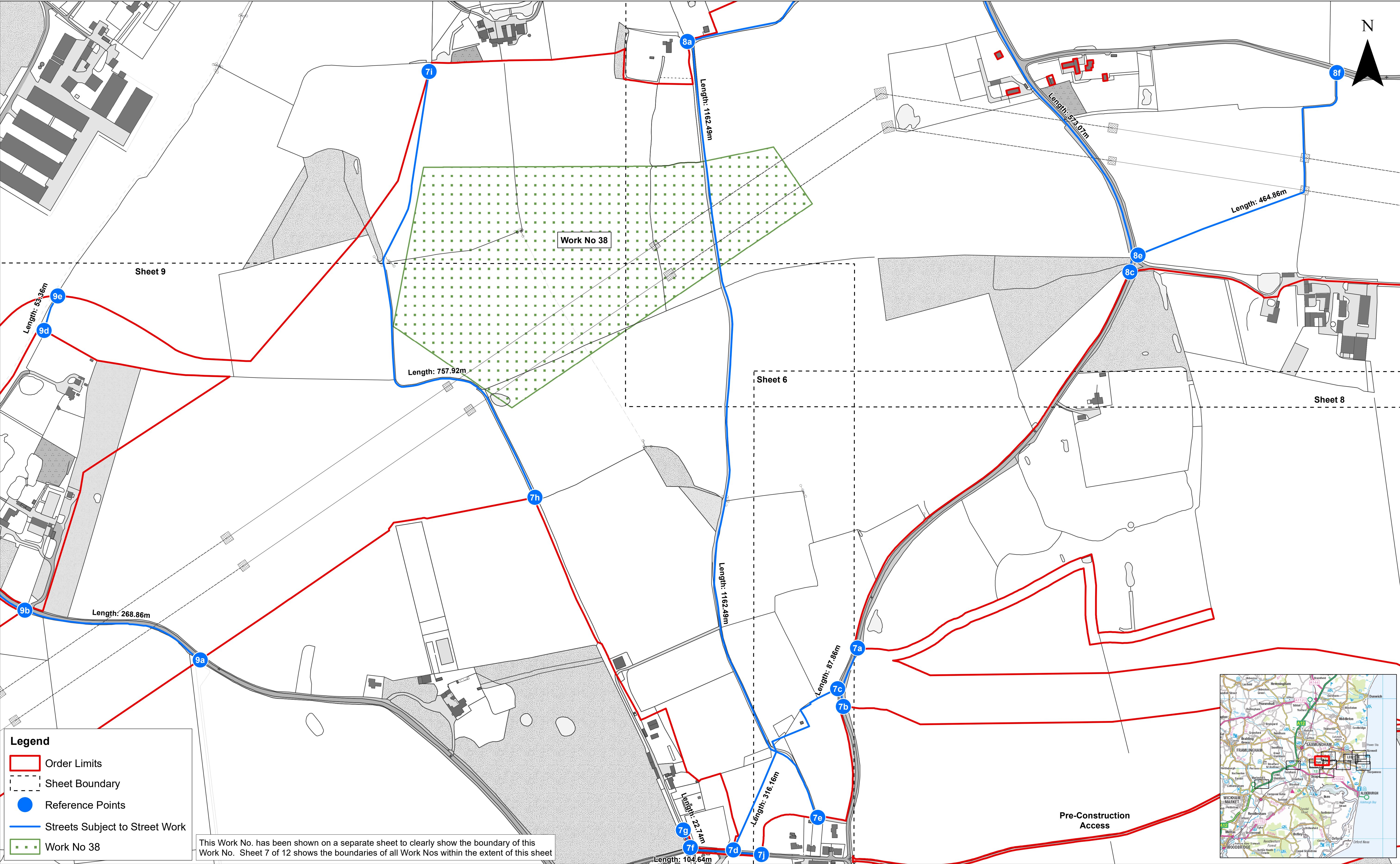
Prepared:	AB
Checked:	PW
Approved:	PP



1:2,500
Scale @ A1

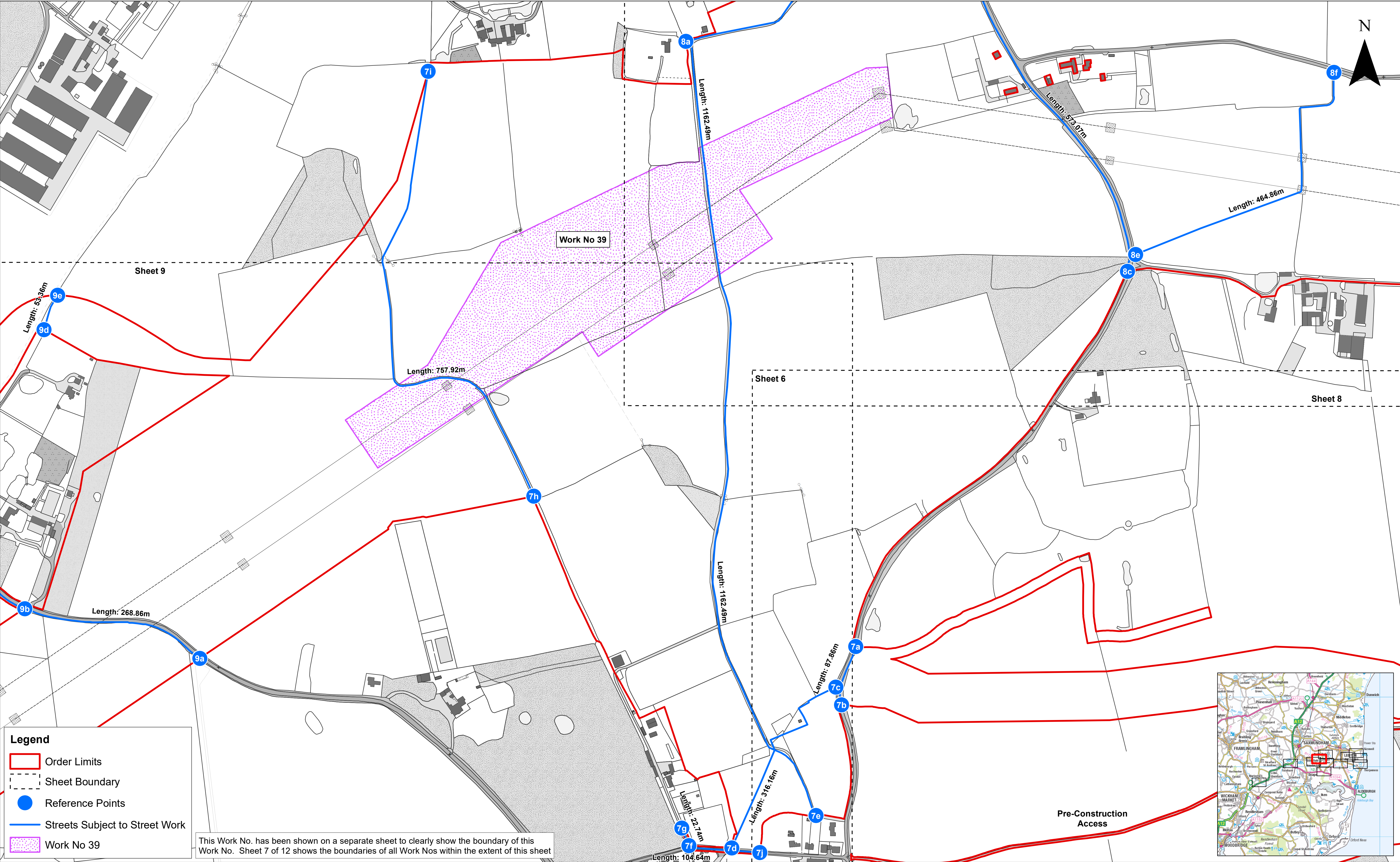
Source: © Crown copyright and database rights 2019. Ordnance Survey 0100031673.
This map has been produced to the latest known information at the time of issue, and has been produced for your information only. Please consult with the SPR GIS team to ensure the content is still current before using the information contained on this map. To the fullest extent permitted by law, we accept no responsibility or liability (whether in contract, tort (including negligence) or otherwise in respect of any errors or omissions in the information contained in the map and shall not be liable for any loss, damage or expense caused by such errors or omissions.

East Anglia TWO Offshore Wind Farm
Works Plans (Onshore)
Sheet Number: Sheet 7f of 12

DRG No	EA2-DEV-DRG-IBR-000731	
Rev	10	British National Grid OSGB36
Date	06/12/19	
APFP Ref: 5(2) (J)		Doc ref: 2.3.2



	10	06/12/2019	AB	Tenth Issue.			1:2,500	 Metres 0 50 100 200	<h1>East Anglia TWO Offshore Wind Farm</h1> <h2>Works Plans (Onshore)</h2> <h3>Sheet Number: Sheet 7g of 12</h3>	Drg No EA2-DEV-DRG-IBR-000731	
	9	06/09/2019	AB	Ninth Issue.	Prepared:	AB	Scale @ A1			Rev 10	British National Grid OSGB36
	8	29/08/2019	AB	Eighth Issue.	Checked:	PW				Date 06/12/19	
	Rev	Date	By	Comment	Approved:	PP	APFP Ref: 5(2) (J) Doc ref: 2.3.2				
							<p>Source: © Crown copyright and database rights 2019. Ordnance Survey 0100031673.</p> <p>This map has been produced to the latest known information at the time of issue, and has been produced for your information only. Please consult with the SPR GIS team to ensure the content is still current before using the information contained on this map.</p> <p>To the fullest extent permitted by law, we accept no responsibility or liability (whether in contract, tort (including negligence) or otherwise in respect of any errors or omissions in the information contained in the map and shall not be liable for any loss, damage or expense caused by such errors or omissions.</p>				

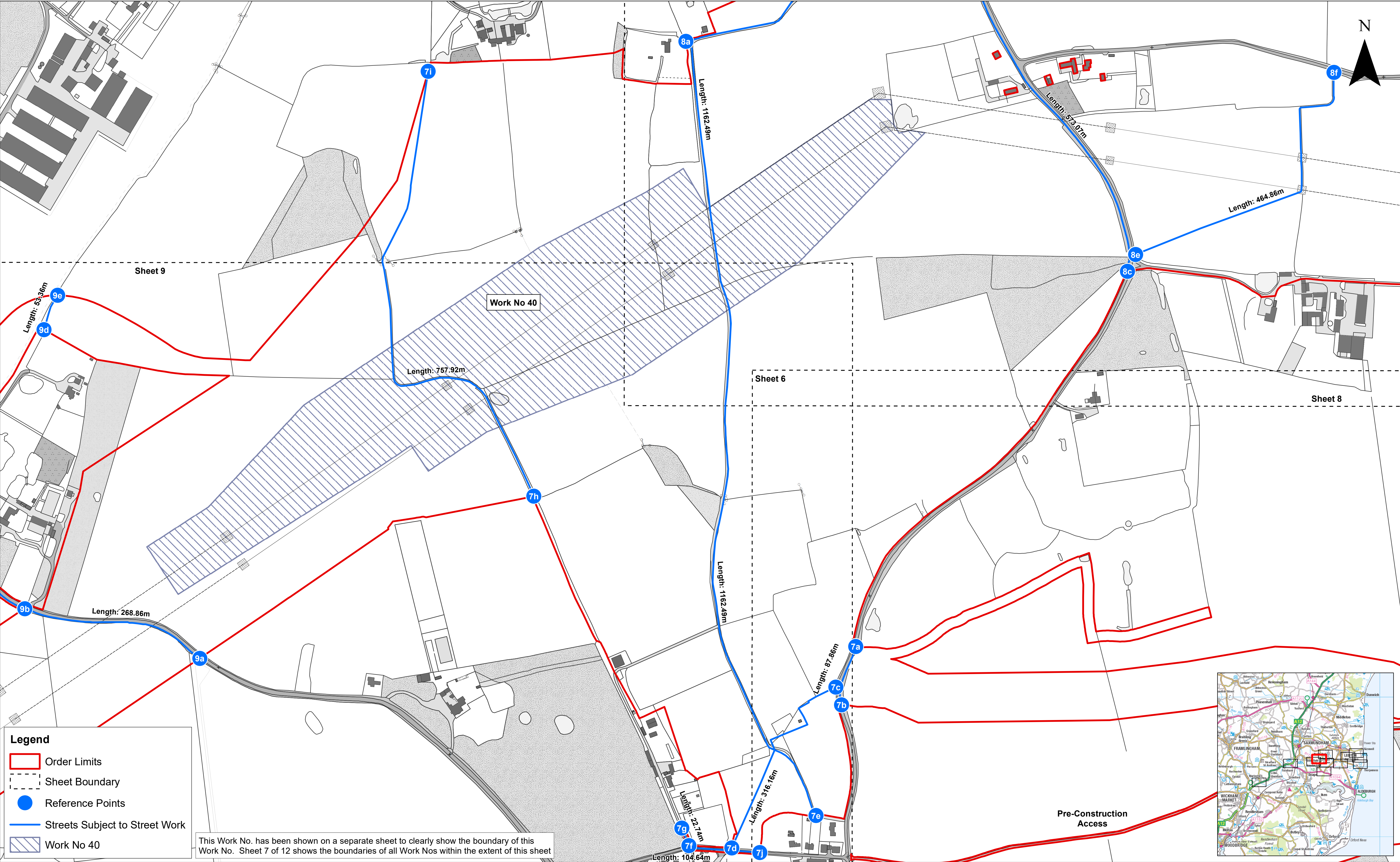




10	06/12/2019	AB	Tenth Issue.			1:2,500	
9	06/09/2019	AB	Ninth Issue.	Prepared:	AB	Scale @ A1	
8	29/08/2019	AB	Eighth Issue.	Checked:	PW		
Rev	Date	By	Comment	Approved:	PP	Source: © Crown copyright and database rights 2019. Ordnance Survey 0100031673. This map has been produced to the latest known information at the time of issue, and has been produced for your information only. Please consult with the SPR GIS team to ensure the content is still current before using the information contained on this map. To the fullest extent permitted by law, we accept no responsibility or liability (whether in contract, tort (including negligence) or otherwise in respect of any errors or omissions in the information contained in the map and shall not be liable for any loss, damage or expense caused by such errors or omissions.	

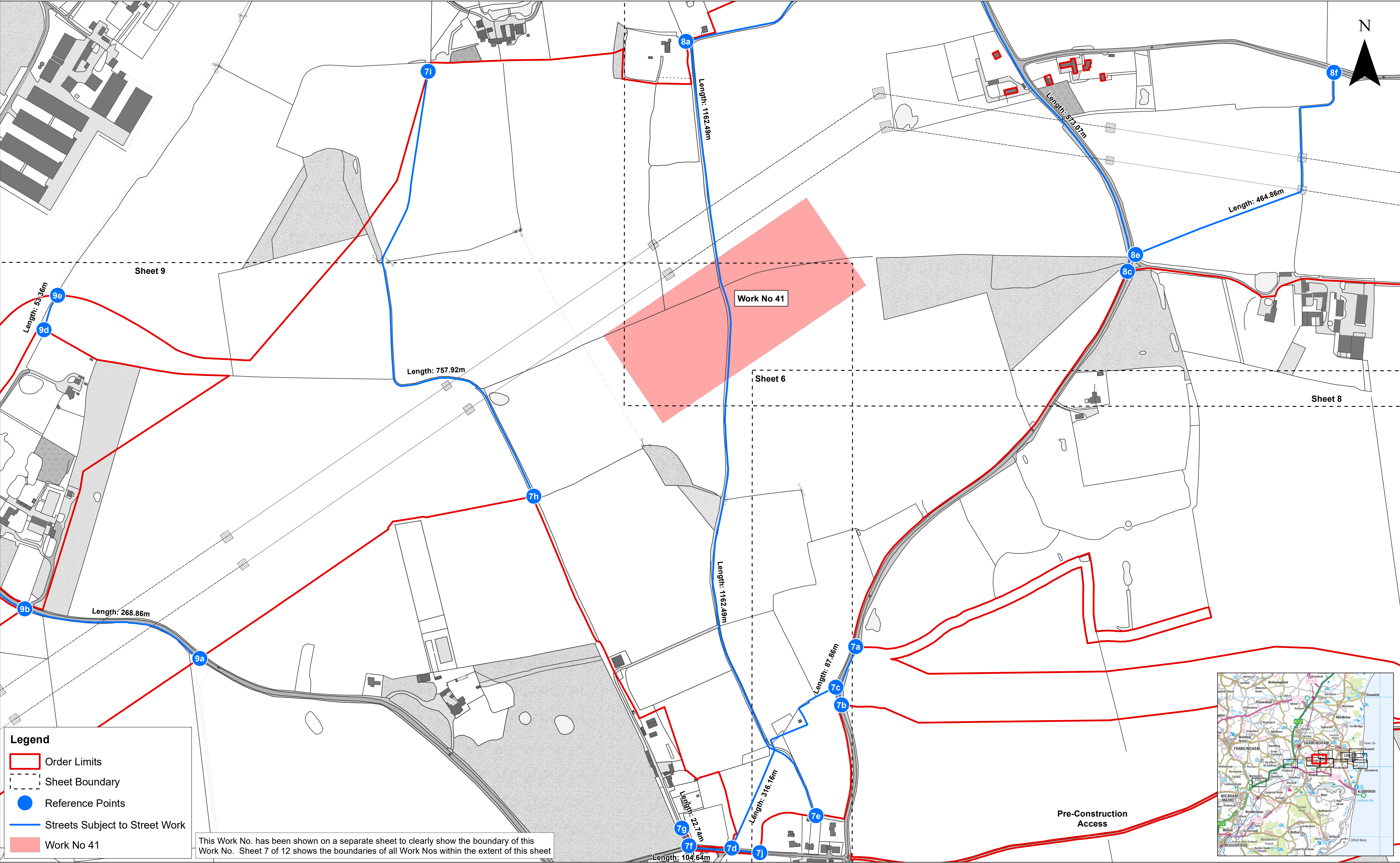
East Anglia TWO Offshore Wind Farm

Works Plans (Onshore)
Sheet Number: Sheet 7h of 12

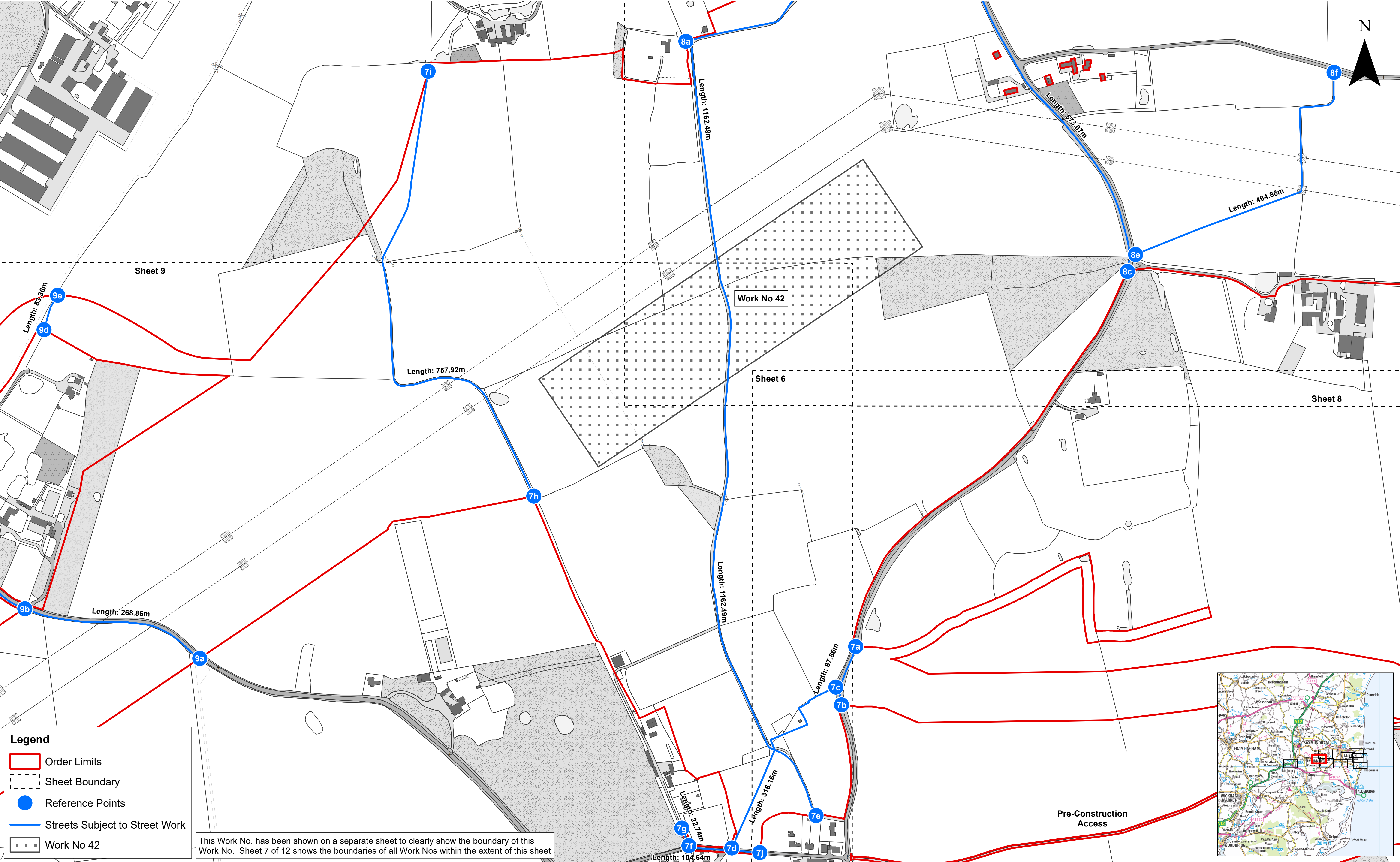
Drg No	EA2-DEV-DRG-IBR-000731	
Rev	10	British National Grid OSGB36
Date	06/12/19	
APFP Ref: 5(2) (J)		Doc ref: 2.3.2





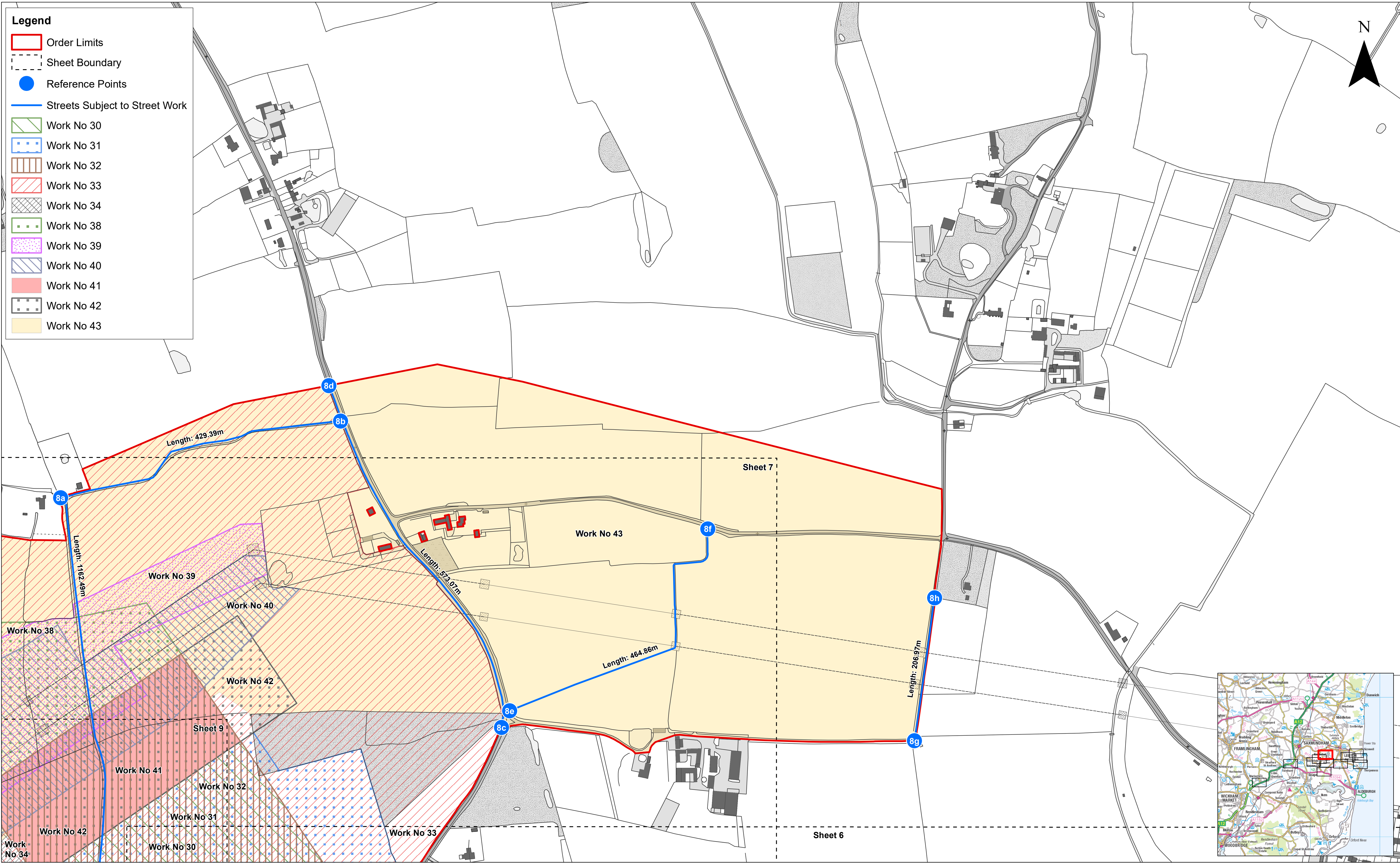
	10	06/12/2019	AB	Tenth Issue.			1:2,500 Scale @ A1		<div>East Anglia TWO Offshore Wind Farm</div> <div>Works Plans (Onshore)</div> <div>Sheet Number: Sheet 7i of 12</div>	Drg No	EA2-DEV-DRG-IBR-000731	
	9	06/09/2019	AB	Ninth Issue.	Prepared:	AB				Rev	10	British National Grid OSGB36
	8	29/08/2019	AB	Eighth Issue.	Checked:	PW	Date	06/12/19				
	Rev	Date	By	Comment	Approved:	PP				APFP Ref: 5(2) (J) Doc ref: 2.3.2		





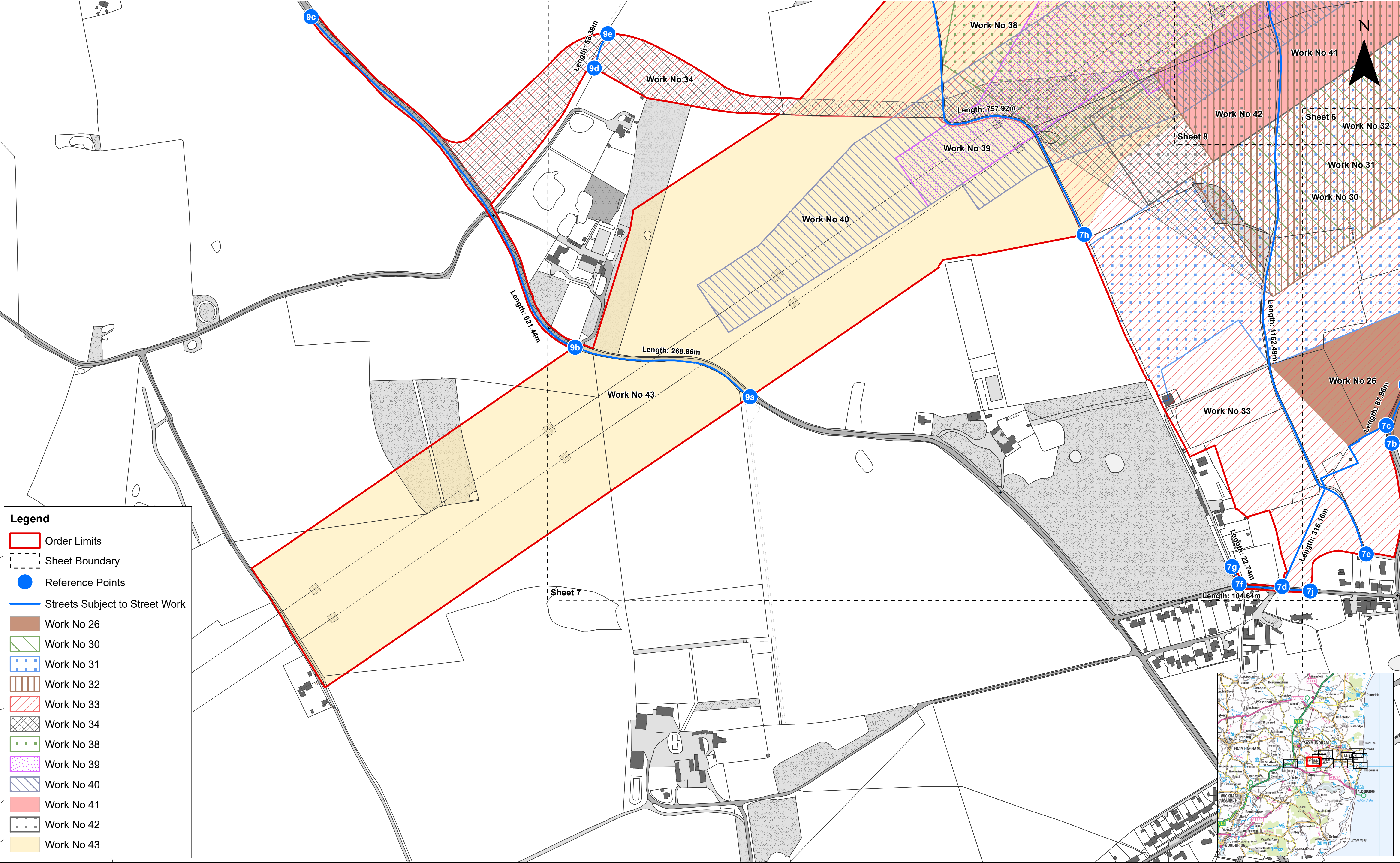
<div></div>				10	06/12/2019	AB	Tenth Issue.	Prepared: AB Checked: PW Approved: PP	1:2,500 Scale @ A1	<div></div> <div>Source: © Crown copyright and database rights 2019. Ordnance Survey 0100031673. This map has been produced to the latest known information at the time of issue, and has been produced for your information only. Please consult with the SPR GIS team to ensure the content is still current before using the information contained on this map. To the fullest extent permitted by law, we accept no responsibility or liability (whether in contract, tort (including negligence) or otherwise in respect of any errors or omissions in the information contained in the map and shall not be liable for any loss, damage or expense caused by such errors or omissions.</div>	<div><h3>East Anglia TWO Offshore Wind Farm</h3><p>Works Plans (Onshore) Sheet Number: Sheet 7j of 12</p></div>			Drg No		EA2-DEV-DRG-IBR-000731	
				9	06/09/2019	AB	Ninth Issue.							Rev	10	British National Grid OSGB36	
				8	29/08/2019	AB	Eighth Issue.							Date	06/12/19		
				Rev	Date	By	Comment							APFP Ref: 5(2) (J)		Doc ref: 2.3.2	



	10	06/12/2019	AB	Tenth Issue.			1:2,500 Scale @ A1		East Anglia TWO Offshore Wind Farm Works Plans (Onshore) Sheet Number: Sheet 7k of 12	Drg No	EA2-DEV-DRG-IBR-000731	
	9	06/09/2019	AB	Ninth Issue.	Prepared:	AB				Rev	10	British National Grid OSGB36
	8	29/08/2019	AB	Eighth Issue.	Checked:	PW	Date	06/12/19		APFP Ref: 5(2) (J) Doc ref: 2.3.2		
	Rev	Date	By	Comment	Approved:	PP	<small>Source: © Crown copyright and database rights 2019. Ordnance Survey 0100031673. This map has been produced to the latest known information at the time of issue, and has been produced for your information only. Please consult with the SPR (GIS) team to ensure the content is still current before using the information contained on this map. To the fullest extent permitted by law, we accept no responsibility or liability (whether in contract, tort (whether by negligence) or otherwise in respect of any errors or omissions in the information contained in the map and shall not be liable for any loss, damage or expense caused by such errors or omissions.</small>					



	10	06/12/2019	AB	Tenth Issue.			1:2,500 Scale @ A1		<h1>East Anglia TWO Offshore Wind Farm</h1> <h2>Works Plans (Onshore)</h2> <h2>Sheet Number: Sheet 8 of 12</h2>	Drg No EA2-DEV-DRG-IBR-000731	
	9	06/09/2019	AB	Ninth Issue.	Prepared:	AB					Rev 10
	8	29/08/2019	AB	Eighth Issue.	Checked:	PW	<small>Source: © Crown copyright and database rights 2019. Ordnance Survey 0100031673. This map has been produced to the latest known information at the time of issue, and has been produced for your information only. Please consult with the SPR GIS team to ensure the content is still current before using the information contained on this map. To the fullest extent permitted by law, we accept no responsibility or liability (whether in contract, tort (including negligence) or otherwise in respect of any errors or omissions in the information contained in the map and shall not be liable for any loss, damage or expense caused by such errors or omissions.</small>	Date 06/12/19			
	Rev	Date	By	Comment	Approved:	PP		APFP Ref: 5(2) (J)			
										Doc ref: 2.3.2	



Legend

Order Limits

Sheet Boundary

Reference Points

Streets Subject to Street Work

Work No 26

Work No 30

Work No 31

Work No 32

Work No 33

Work No 34

Work No 38

Work No 39

Work No 40

Work No 41

Work No 42

Work No 43

SCOTTISHPOWER
RENEWABLES

10	06/12/2019	AB	Tenth Issue.		
9	06/09/2019	AB	Ninth Issue.	Prepared:	AB
8	29/08/2019	AB	Eighth Issue.	Checked:	PW
Rev	Date	By	Comment	Approved:	PP

10	06/12/2019	AB	Tenth Issue.
9	06/09/2019	AB	Ninth Issue.
8	29/08/2019	AB	Eighth Issue.
Rev	Date	By	Comment

Prepared:	AB
Checked:	PW
Approved:	PP

1:2,500
Scale @ A1

Metres

050100200

Source: © Crown copyright and database rights 2019. Ordnance Survey 0100031673.

This map has been produced to the latest known information at the time of issue, and has been produced for your information only. Please consult with the SPR GIS team to ensure the content is still current before using the information contained on this map. To the fullest extent permitted by law, we accept no responsibility or liability (whether in contract, tort (including negligence) or otherwise in respect of any errors or omissions in the information contained in the map and shall not be liable for any loss, damage or expense caused by such errors or omissions.

East Anglia TWO Offshore Wind Farm


Works Plans (Onshore)

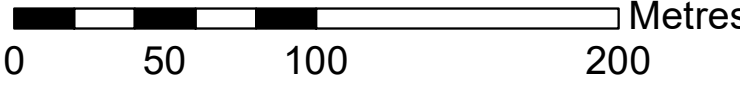
Sheet Number: Sheet 9 of 12

Drg No	EA2-DEV-DRG-IBR-000731	
Rev	10	British National Grid OSGB36
Date	06/12/19	
APFP Ref: 5(2) (J)		Doc ref: 2.3.2

D:\Box Sync\PB4842 EA 1N and 2\PB4842 EA 1N and 2 Team\E. TECHNICAL DATA\E03 GIS\EA2\Figures\DCO\Works_Plans\EA2_DCO_WorksPlan_Onshore_RH_20191205.mxd



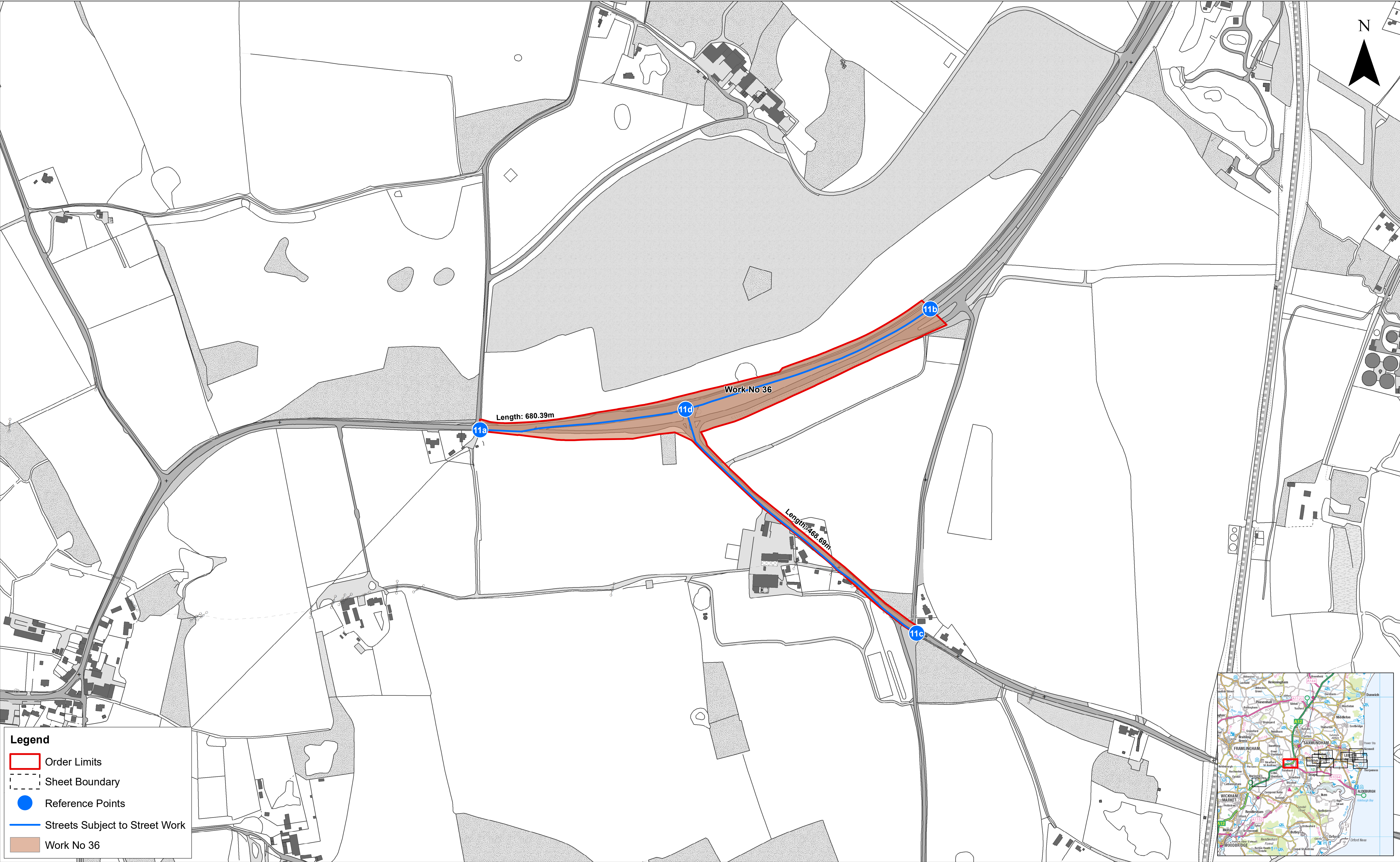



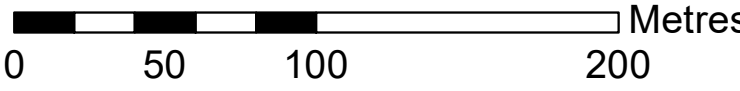
10	06/12/2019	AB	Tenth Issue.			1:2,500	
9	06/09/2019	AB	Ninth Issue.	Prepared:	AB	Scale @ A1	
8	29/08/2019	AB	Eighth Issue.	Checked:	PW		
Rev	Date	By	Comment	Approved:	PP	<small>Source: © Crown copyright and database rights 2019. Ordnance Survey 0100031673. This map has been produced to the latest known information at the time of issue, and has been produced for your information only. Please consult with the SPR GIS team to ensure the content is still current before using the information contained on this map. To the fullest extent permitted by law, we accept no responsibility or liability (whether in contract, tort (including negligence) or otherwise in respect of any errors or omissions in the information contained in the map and shall not be liable for any loss, damage or expense caused by such errors or omissions.</small>	

East Anglia TWO Offshore Wind Farm

Works Plans (Onshore)
Sheet Number: Sheet 10 of 12

Drg No	EA2-DEV-DRG-IBR-000731	
Rev	10	British National Grid OSGB36
Date	06/12/19	
APFP Ref: 5(2) (J)		Doc ref: 2.3.2



				10	06/12/2019	AB	Tenth Issue.			1:2,500 Scale @ A1		East Anglia TWO Offshore Wind Farm Works Plans (Onshore) Sheet Number: Sheet 11 of 12	Drg No		EA2-DEV-DRG-IBR-000731	
				9	06/09/2019	AB	Ninth Issue.	Prepared:	AB				Rev	10	British National Grid OSGB36	
				8	29/08/2019	AB	Eighth Issue.	Checked:	PW				Date	06/12/19		
				Rev	Date	By	Comment	Approved:	PP				APFP Ref: 5(2) (J)		Doc ref: 2.3.2	



Source: © Crown copyright and database rights 2019. Ordnance Survey 0100031673.

This map has been produced to the latest known information at the time of issue, and has been produced for your information only. Please consult with the SPR GIS team to ensure the content is still current before using the information contained on this map. To the fullest extent permitted by law, we accept no responsibility or liability (whether in contract, tort (including negligence) or otherwise in respect of any errors or omissions in the information contained in the map and shall not be liable for any loss, damage or expense caused by such errors or omissions.



Legend

- Order Limits
- Sheet Boundary
- Reference Points
- Streets Subject to Street Work
- Work No 37

 SCOTTISHPOWER RENEWABLES	10	06/12/2019	AB	Tenth Issue.			1:2,500	
	9	06/09/2019	AB	Ninth Issue.	Prepared:	AB	Scale @ A1	
	8	29/08/2019	AB	Eighth Issue.	Checked:	PW	<small>Source: © Crown copyright and database rights 2019, Ordnance Survey 0100031673.</small>	
	Rev	Date	By	Comment	Approved:	PP	<small>This map has been produced to the latest known information at the time of issue, and has been produced for your information only. Please consult with the SPR GIS team to ensure the content is still current before using the information contained on this map. To the fullest extent permitted by law, we accept no responsibility or liability (whether in contract, tort (including negligence) or otherwise in respect of any errors or omissions in the information contained in the map and shall not be liable for any loss, damage or expense caused by such errors or omissions.</small>	

East Anglia TWO Offshore Wind Farm Works Plans (Onshore) Sheet Number: Sheet 12 of 12	Drg No	EA2-DEV-DRG-IBR-000731	
	Rev	10	British National Grid OSGB36
	Date	06/12/19	
	APFP Ref: 5(2) (J)		Doc ref: 2.3.2